

# **DOCUMENTS on DEPOSIT**

**DARTFORD**  
BOROUGH COUNCIL

**These documents should remain  
available for public inspection until  
13<sup>th</sup> August 2021**

**In the Borough of Dartford**

**THE KENT COUNTY COUNCIL  
(VARIOUS ROADS, DARTFORD) (WAITING RESTRICTIONS  
AND STREET PARKING PLACES) (CONSOLIDATION)  
ORDER 2020 (AMENDMENT No.4) ORDER 2021**

**Road Traffic Regulation Act 1984**

Please return to:

**Transport Planning  
Planning Services  
Dartford Borough Council  
Civic Centre  
Home Gardens  
Dartford, Kent DA1 1DR**

# PUBLIC NOTICE

**DARTFORD**  
BOROUGH COUNCIL

## In the Borough of Dartford

### THE KENT COUNTY COUNCIL (VARIOUS ROADS, DARTFORD) (WAITING RESTRICTIONS AND STREET PARKING PLACES) (CONSOLIDATION) ORDER 2020 (AMENDMENT No.4) ORDER 2021

#### Road Traffic Regulation Act 1984

NOTICE is hereby given that the KENT COUNTY COUNCIL, has made the above named Order, acting as the local traffic authority and in exercise of its powers under Sections 1, 2, 32, 35, 36, 45, 46, 47, 49, 53, 124 and Part IV of Schedule 9 to the Road Traffic Regulation Act 1984 (hereinafter called 'the Act') and of all other enabling powers, after consultation with the Chief Office of Police in accordance with Part III of Schedule 9 to the Act.

#### The effect of which would be the following:

- a. Introduce a Restricted Parking Zone no waiting and no loading Monday to Saturday between the hours of 10am and 11am and 2pm to 3pm except within signed bays at the following locations:
  - i. Whitecliffe Road, both sides, from the junction of Southfleet Road to the eastern boundary of 12 Forrest Shaw.
- b. Introduce Disabled Badge Holders Only, maximum stay 3 hours no return within 1 hour, at the following location:
  - i. Kent Road, Longfield - east side, from a point 10 metres north west of its junction with Station Road in a north westerly direction for a distance of 14 metres.
- c. Introduce At Any time waiting restrictions to the following locations:
  - i. Mill Road, Hawley, northern side, from a point 15 metres west of the western kerb line of Hawley Road to the common boundary of Avlon and 1b Mill Road;
  - ii. Castle Road, Swanscombe, both sides, from a point 5 metres west of the western kerb line of Castle Street to a point 5 metres east of the eastern kerb line of Castle Street;
  - iii. Castle Street, Swanscombe, both sides, from a point 5 metres north of the northern kerb line of Castle Road to a point 5 metres south of the Castle Road junction;
  - iv. St Vincents Avenue, Dartford, western side, from a point directly opposite 18 and 20 St Vincents Avenue to a point 5 metres north of the common boundary of 24 and 26 St Vincents Avenue;
  - v. Riverside Way, Dartford, south-eastern kerb line, from a point opposite unit K8 and K9 Riverside Way to a point 23 metres south east of that point to the entrance of Prospect House;
  - vi. Riverside Way, Dartford, northern side, from a point 88 metres west of the western kerb line of Riverside Way to a point 23 metres west of this point;
  - vii. Riverside Way, Dartford, southern side, from a point 88 metres west of the western kerb line of Riverside Way to a point 30 metres west of this point;

- viii. Riverside Way, Dartford, northern side, from a point 12 metres east of the southern arm of Riverside Way to a point 5 metres east;
- ix. Baker Crescent, Dartford, southern side, from a point 14 metres west of the western kerb line of Millers Close to a point 14 metres east of the eastern kerb line of Millers Close;
- x. Millers Close, Dartford, both sides, from the junction of Baker Crescent to a point opposite the common boundary of 1 Millers Close and 66 Baker Crescent.
- xi. Hayes Road, Greenhithe, south-eastern side, from a point opposite the common boundary of 3 and 5 Hayes Road to a point 30 metres southwest of that point.
- xii. Priory Gardens, Dartford, north eastern side, from a point opposite the common boundary of 3 and 4 Highview Terrace to the common boundary of 2 Priory Gardens and 4 Highview Terrace.

d. Introduce At Any time loading restrictions to:

- i. St Vincents Avenue, Dartford, western side, from a point directly opposite 18 and 20 St Vincents Avenue to a point 5 metres north of the common boundary of 24 and 26 St Vincents Avenue.

A copy of the Order, which comes into operation 9<sup>th</sup> July 2021 may be examined by prior appointment Mondays to Fridays between 10am and 4pm at Dartford Borough Council Offices, Civic Centre, Home Gardens, Dartford, Kent DA1 1DR during normal office hours or viewed at <https://www.dartford.gov.uk/by-category/transport-and-streets/parking/permit-parking-schemes>

You can also book appointment to view relevant documentation at the Civic Centre by calling the switchboard on 01322 343434 or by email to: [transportplanning@dartford.gov.uk](mailto:transportplanning@dartford.gov.uk)

Anyone may, by application to the High Court within 6 weeks of the date of publication of this Notice, challenge the validity of the Order or of any provision contained in it on the grounds that it is not within the powers conferred by the Road Traffic Regulation Act 1984, or of any instrument made thereunder, or that there has been a failure to comply with any statutory requirement in relation to the Order.

**Lukman Agboola**

Principal Transport Planner

# STATEMENT OF REASONS

**DARTFORD**  
BOROUGH COUNCIL

## **In the Borough of Dartford**

**THE KENT COUNTY COUNCIL  
(VARIOUS ROADS, DARTFORD)  
(WAITING RESTRICTIONS AND STREETS PARKING PLACES)  
(CONSOLIDATION) ORDER 2020 (AMENDMENT NO.4) ORDER 2021**

**Road Traffic Regulation Act 1984**

The Kent County Council acting as traffic authority hereby make the Order referred to above and as shown on the plans accompanying this document for the following reasons :-

Concerns have been raised regarding inconsiderate parking at various locations borough wide that can have a detrimental impact on the free flow of traffic and interfere with sightlines at junctions. Therefore, the introduction of restrictions are proposed to address the identified parking issues by:

- Removing an obstruction that can impact the free flow of traffic
- Improving sightlines at junctions for all road users
- For improving or preserving the amenities of the area through which the road runs

**Dated: 1<sup>st</sup> July 2021**

**Lukman Agboola**  
Principal Transport Planner

**THE KENT COUNTY COUNCIL  
(VARIOUS ROADS, DARTFORD)  
(WAITING RESTRICTIONS AND STREET PARKING PLACES)  
(CONSOLIDATION) ORDER 2020 (AMENDMENT No.4) ORDER 2021  
ROAD TRAFFIC REGULATION ACT 1984**

The KENT COUNTY COUNCIL, acting as the Local Traffic Authority and in exercise of its powers under Sections 1(1) and (2), 2(1) to (3), 4(2) of Part IV of Schedule 9 to the Road Traffic Regulation Act 1984 ('the Act') and of all other enabling powers, after consultation with the Chief Office of Police in accordance with Part III of Schedule 9 to the Act, hereby make the following order:-

1. This Order shall come into operation on the 9<sup>th</sup> day of July 2021 and may be cited as 'The Kent County Council (Various Roads, Dartford) (Waiting Restrictions and Street Parking Places) (Consolidation) Order 2020 (Amendment No.4) Order 2021' ('this Order').
2. The Interpretation Act 1978 shall apply to this Order as it applies for the interpretation of an Act of Parliament.
3. Without prejudice to the validity of anything done or to any liability incurred in respect of any act or omission before the coming into operation of this Order, 'The Kent County Council (Various Roads, Dartford) (Waiting Restrictions and Street Parking Places) (Consolidation) Order 2020 (Amendment No.4) Order 2020' ('this Order') shall have effect as though:

(a) Schedule 2 to the Order of 2020 is amended by the replacement of the following Map Schedules:

AH31	revision 0 replaced by	AH31	revision 1
U29	revision 1 replaced by	U29	revision 2
V31	revision 0 replaced by	V31	revision 1
W28	revision 0 replaced by	W28	revision 1
X42	revision 0 replaced by	X42	revision 1
Y28	revision 0 replaced by	Y28	revision 1
Y35	revision 0 replaced by	Y35	revision 1
Y42	revision 0 replaced by	Y42	revision 1
Z42	revision 0 replaced by	Z42	revision 1

GIVEN under the Common Seal of The Kent County Council

This                      day of                      2021

THE COMMON SEAL OF THE  
KENT COUNTY CONCIL

Was hereunto affixed

In the presence of:-





Authorised signatory












## MAP SCHEDULE LEGEND

### Order Types

-  Disabled Badge Holders Parking
-  Entrance Markings (Mandatory)
-  Limited Waiting
-  Loading Place
-  No Loading
-  No Loading At Any Time
-  No Stopping
-  No Waiting
-  NW1: No waiting Mon-Sat 8.30am-5.30pm
-  NW2: No waiting Mon-Sat 8.30am-8.30pm
-  NW3: No waiting Mon-Sat 8am-8.30pm
-  NW4: No waiting Mon-Sat 8am-8pm
-  No Waiting At Any Time
-  No Waiting HGVs
-  Other Bay
-  Payment Parking Place

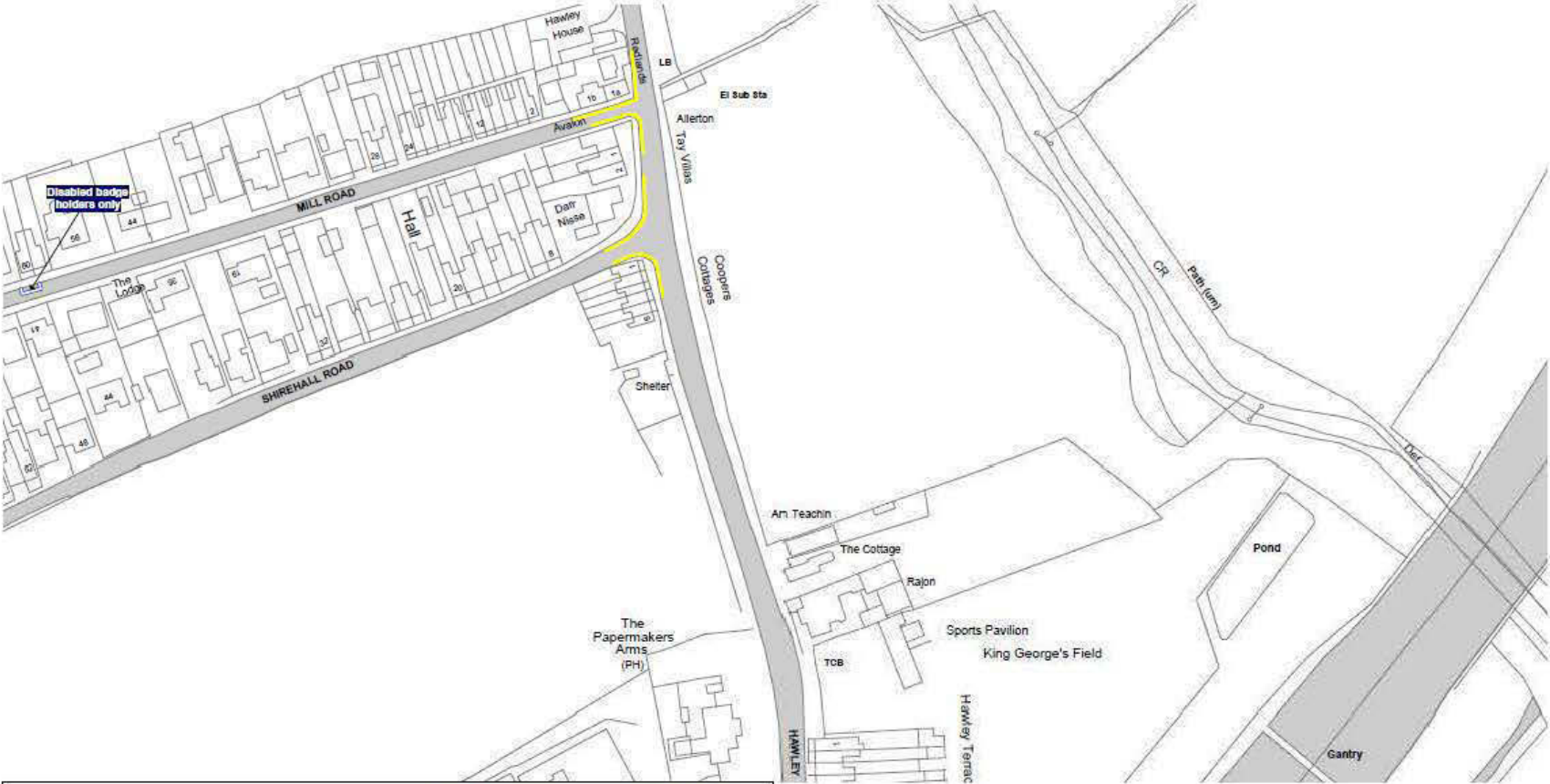
-  Pedestrian Zone (Station)
-  Permit Parking Area
-  Permit Parking Place
-  Prohibition of Verge Parking
-  Restricted Zone
-  Shared Use Parking Place
-  Taxi Rank

### Non-Order Types

-  Access Marking
-  Advisory Bay
-  Advisory Disabled Bay
-  Box Junction
-  Bus Stand
-  Bus Stop
-  Keep Clear Entrance Marking (Advisory)
-  Pedestrian Crossing
-  Unrestricted Bay

# Mill Road, Hawley



## THE KENT COUNTY COUNCIL ON-STREET WAITING RESTRICTIONS AND STREET PARKING PLACES MAP SCHEDULES



**SCALE** - 1: 1250 at A3 size

NOTE: SEE STATIC MAP SCHEDULE LEGEND FOR RESTRICTIONS DISPLAYED

This map is reproduced from Ordnance Survey material with the permission of Ordnance Survey on behalf of the Controller of Her Majesty's Stationery Office © Crown Copyright. Unauthorised reproduction infringes Crown copyright and may lead to prosecution or civil proceedings. Kent County Council Licence No: 100019238 2021


Status: CONFIRMED

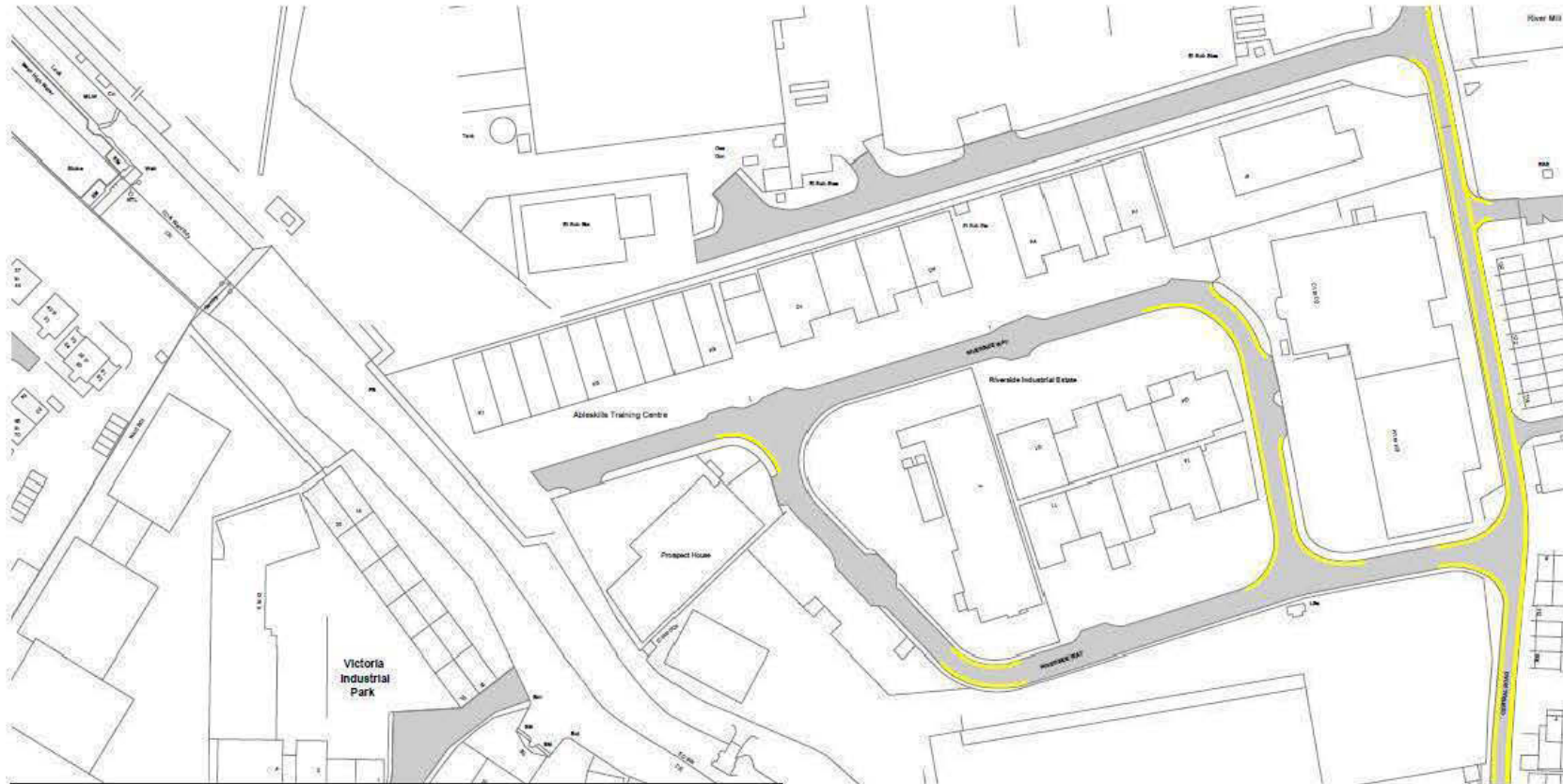
Tile Reference: Tile Ref: AH31

Sheet Revision Number: 1

Sheet Active From: 09/07/2021

Riverside Way, Dartford

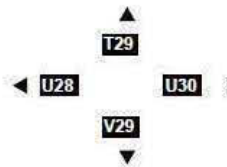
THE KENT COUNTY COUNCIL ON-STREET WAITING RESTRICTIONS AND STREET PARKING PLACES MAP SCHEDULES



SCALE - 1 : 1250 at A3 size

This map is reproduced from Ordnance Survey material with the permission of Ordnance Survey on behalf of the Controller of Her Majesty's Stationery Office © Crown Copyright. Unauthorised reproduction infringes Crown copyright and may lead to prosecution or civil proceedings. Kent County Council Licence No: 100019238 2021

NOTE: SEE STATIC MAP SCHEDULE LEGEND FOR RESTRICTIONS DISPLAYED



Status: CONFIRMED

Tile Reference: Tile Ref: U29

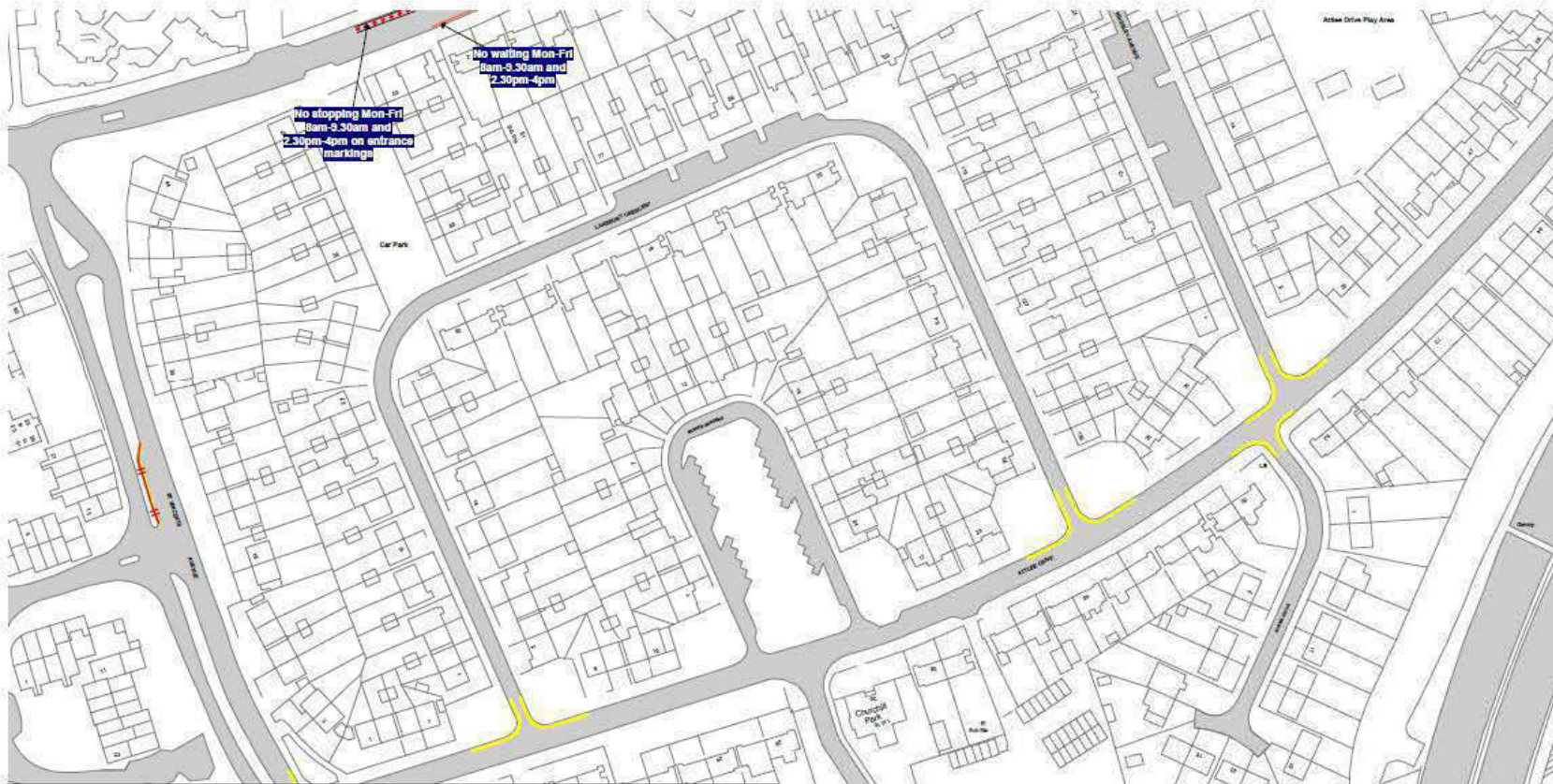
Sheet Revision Number: 2

Sheet Active From: 09/07/2021



# St Vincent's Avenue, Dartford

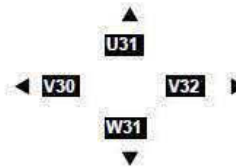
## THE KENT COUNTY COUNCIL ON-STREET WAITING RESTRICTIONS AND STREET PARKING PLACES MAP SCHEDULES



**SCALE** - 1 : 1250 at A3 size

This map is reproduced from Ordnance Survey material with the permission of Ordnance Survey on behalf of the Controller of Her Majesty's Stationery Office © Crown Copyright. Unauthorised reproduction infringes Crown copyright and may lead to prosecution or civil proceedings. Kent County Council Licence No. 100019238 2021

NOTE: SEE STATIC MAP SCHEDULE LEGEND FOR RESTRICTIONS DISPLAYED



Status: CONFIRMED

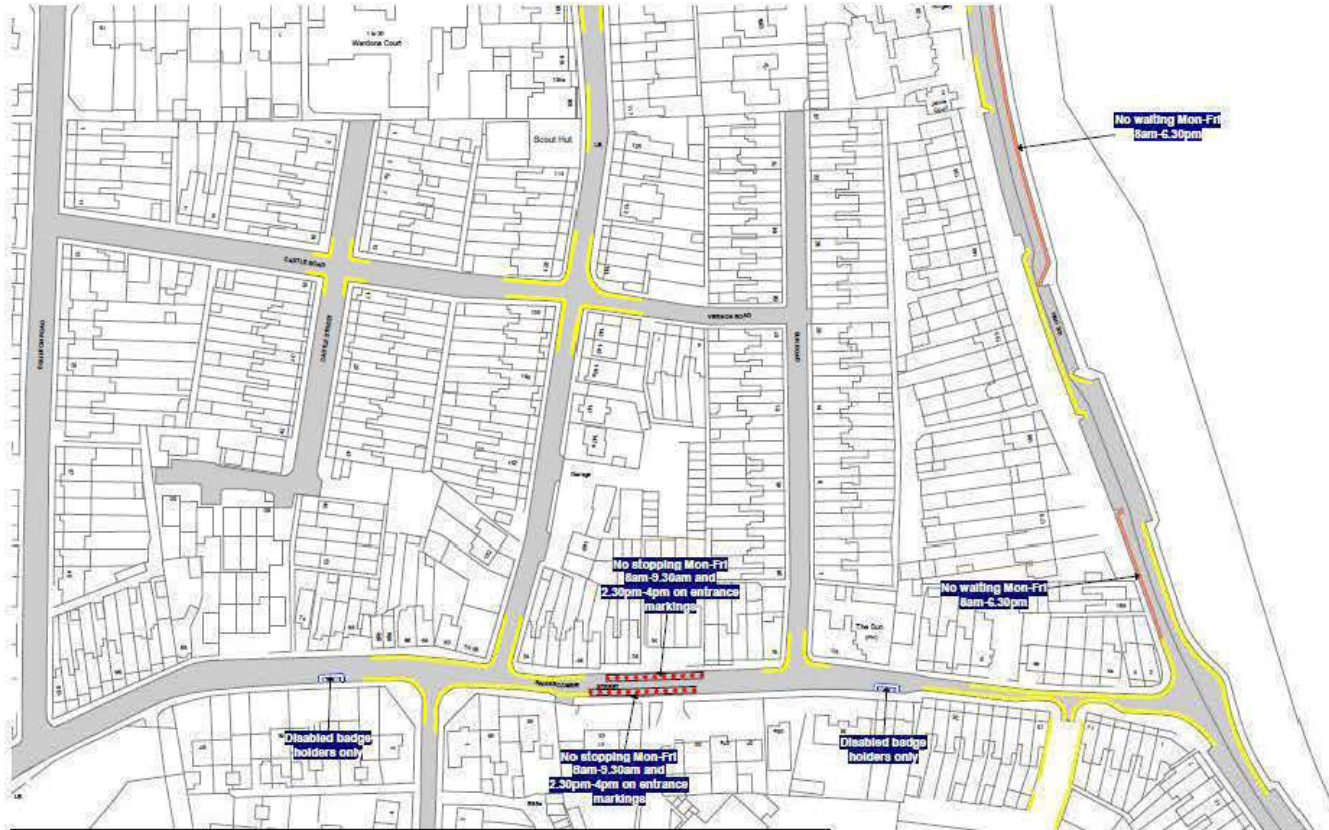
Tile Reference: Tile Ref: V31

Sheet Revision Number: 1

Sheet Active From: 09/07/2021

# Castle Street/Castle Road, Swanscombe

## THE KENT COUNTY COUNCIL ON-STREET WAITING RESTRICTIONS AND STREET PARKING PLACES MAP SCHEDULES



SCALE - 1 : 1250 at A3 size

NOTE: SEE STATIC MAP SCHEDULE LEGEND FOR RESTRICTIONS DISPLAYED

This map is reproduced from Ordnance Survey material with the permission of Ordnance Survey on behalf of the Controller of Her Majesty's Stationery Office © Crown Copyright. Unauthorised reproduction infringes Crown copyright and may lead to prosecution or civil proceedings. Kent County Council Licence No: 100019238 2021



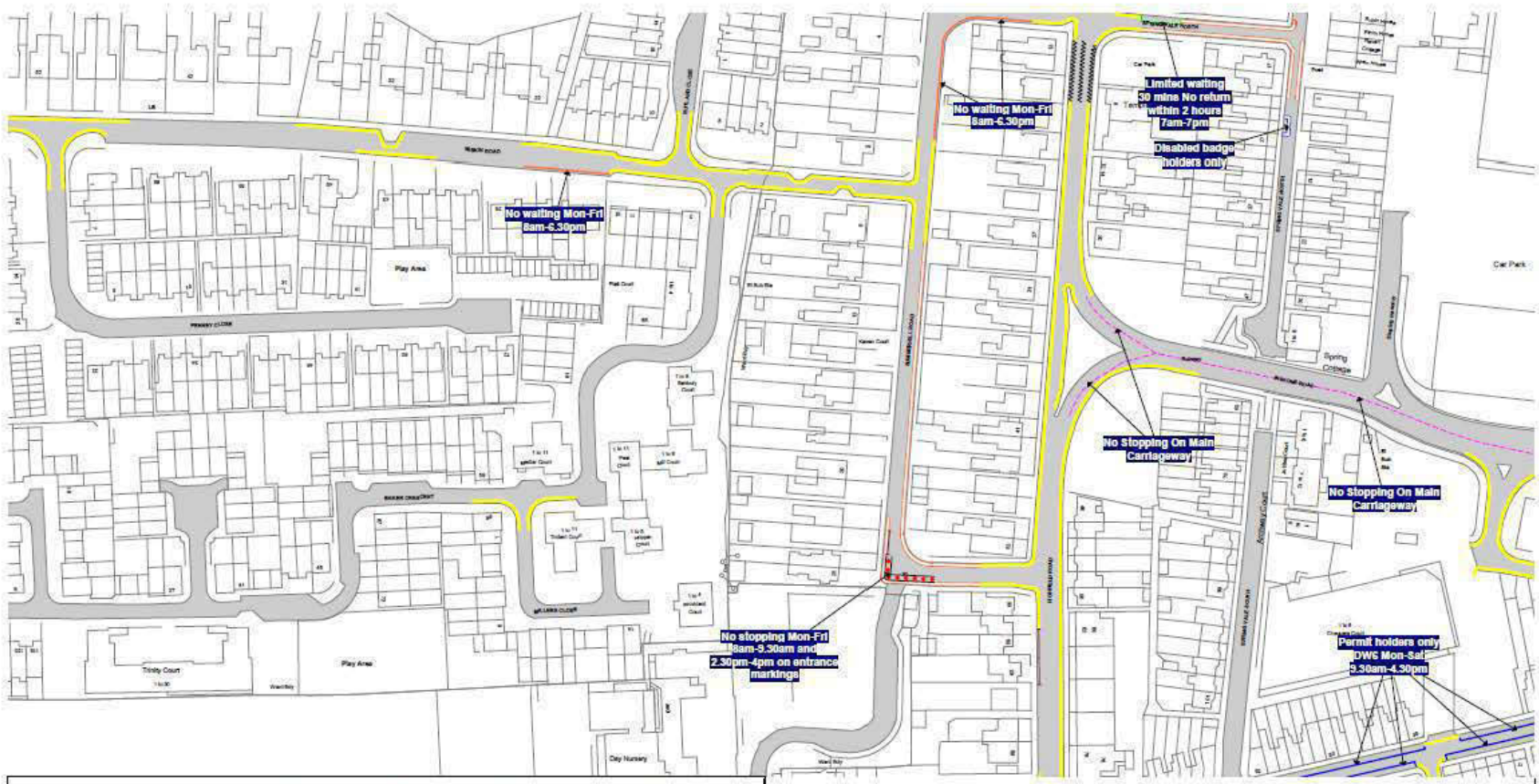
Status: CONFIRMED

Title Reference: Tile Ref: X42

Sheet Revision Number: 1

Sheet Active From: 09/07/2021

THE KENT COUNTY COUNCIL ON-STREET WAITING RESTRICTIONS AND STREET PARKING PLACES MAP SCHEDULES



**SCALE -** 1 : 1250 at A3 size

NOTE: SEE STATIC MAP SCHEDULE LEGEND FOR RESTRICTIONS DISPLAYED

This map is reproduced from Ordnance Survey material with the permission of Ordnance Survey on behalf of the Controller of Her Majesty's Stationery Office © Crown Copyright. Unauthorised reproduction infringes Crown copyright and may lead to prosecution or civil proceedings. Kent County Council Licence No: 100019238 2021

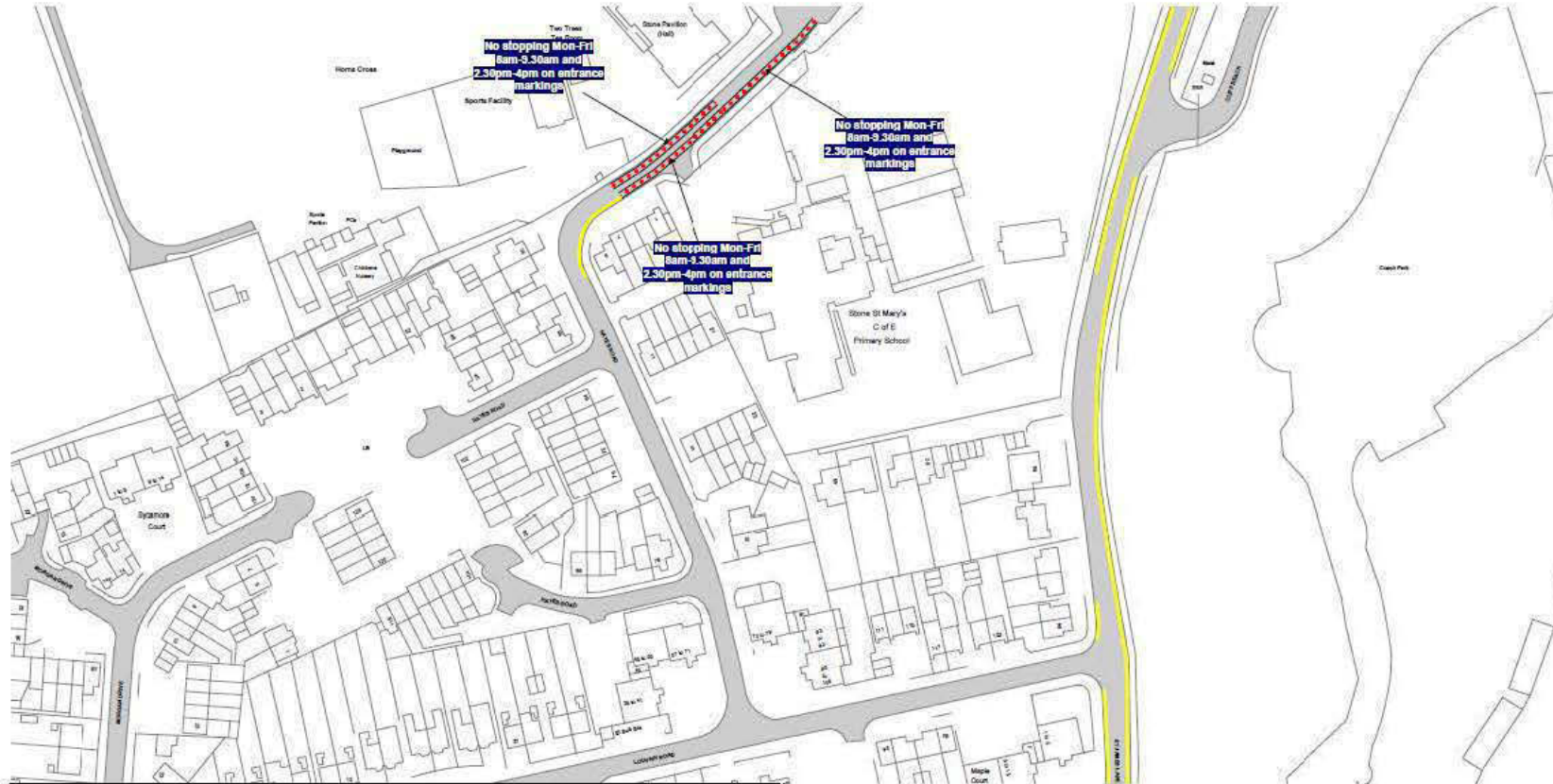
**Status:** CONFIRMED

**Tile Reference:** Tile Ref: Y28

**Sheet Revision Number:** 1

**Sheet Active From:** 09/07/2021

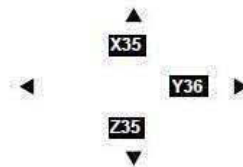
THE KENT COUNTY COUNCIL ON-STREET WAITING RESTRICTIONS AND STREET PARKING PLACES MAP SCHEDULES



SCALE - 1 : 1250 at A3 size

NOTE: SEE STATIC MAP SCHEDULE LEGEND FOR RESTRICTIONS DISPLAYED

This map is reproduced from Ordnance Survey material with the permission of Ordnance Survey on behalf of the Controller of Her Majesty's Stationary Office © Crown Copyright. Unauthorised reproduction infringes Crown copyright and may lead to prosecution or civil proceedings. Kent County Council Licence No: 100019238 2021



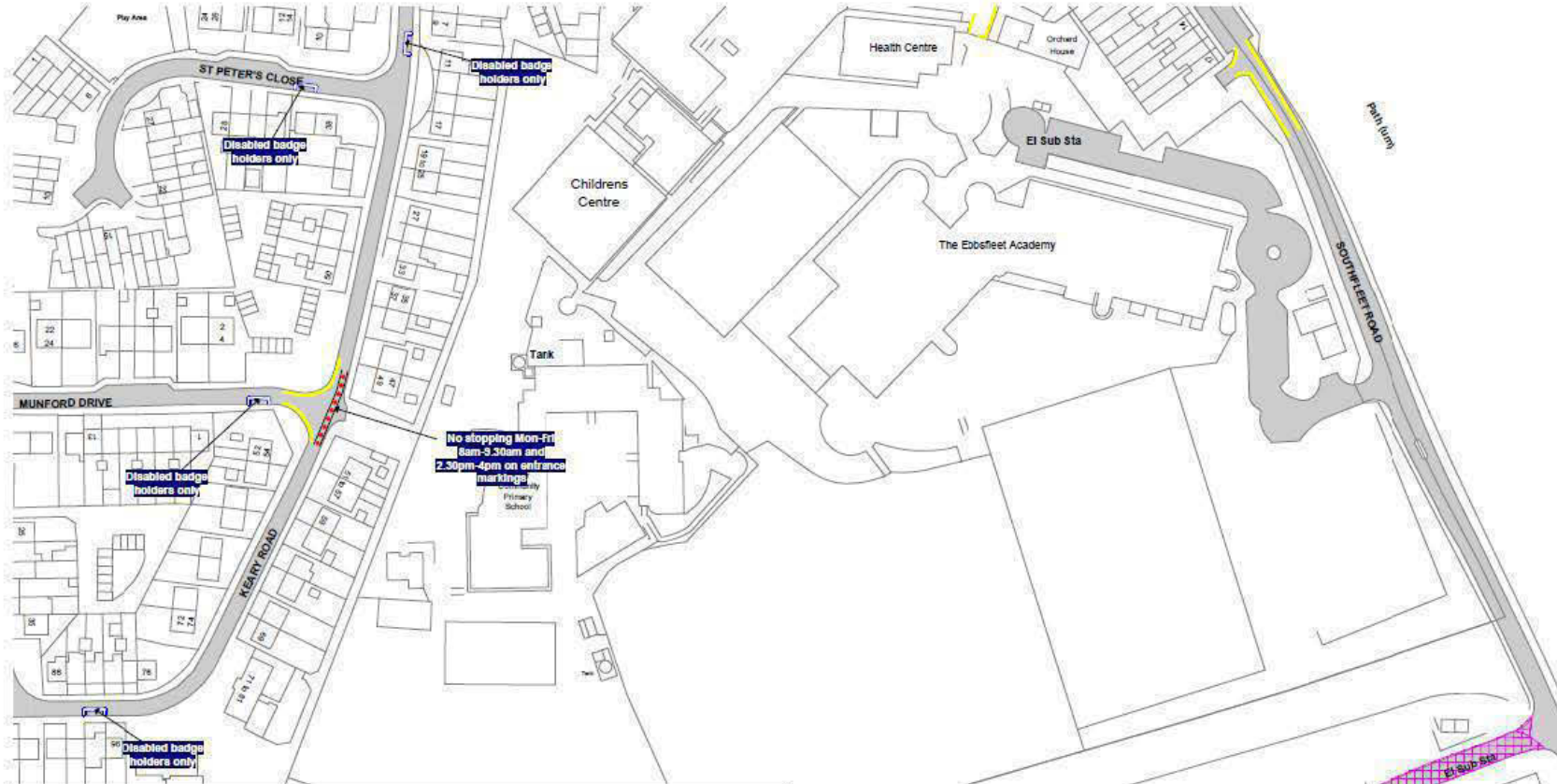
Status: CONFIRMED

Tile Reference: Tile Ref: Y35

Sheet Revision Number: 1

Sheet Active From: 09/07/2021

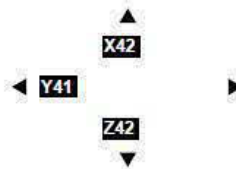
THE KENT COUNTY COUNCIL ON-STREET WAITING RESTRICTIONS AND STREET PARKING PLACES MAP SCHEDULES



SCALE - 1 : 1250 at A3 size

NOTE: SEE STATIC MAP SCHEDULE LEGEND FOR RESTRICTIONS DISPLAYED

This map is reproduced from Ordnance Survey material with the permission of Ordnance Survey on behalf of the Controller of Her Majesty's Stationery Office © Crown Copyright. Unauthorised reproduction infringes Crown copyright and may lead to prosecution or civil proceedings. Kent County Council Licence No: 100019238 2021



Status: CONFIRMED

Tile Reference: Tile Ref: Y42

Sheet Revision Number: 1

Sheet Active From: 09/07/2021

AMENDMENT TO EXISTING TRAFFIC REGULATION ORDER  
RESTRICTED ZONE

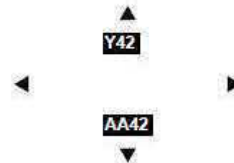
THE KENT COUNTY COUNCIL ON-STREET WAITING RESTRICTIONS AND STREET PARKING PLACES MAP SCHEDULES



SCALE - 1:1250 at A3 size

This map is reproduced from Ordnance Survey material with the permission of Ordnance Survey on behalf of the Controller of Her Majesty's Stationery Office © Crown Copyright. Unauthorised reproduction infringes Crown copyright and may lead to prosecution or civil proceedings. Kent County Council Licence No: 100019238 2021

NOTE: SEE STATIC MAP SCHEDULE LEGEND FOR RESTRICTIONS DISPLAYED



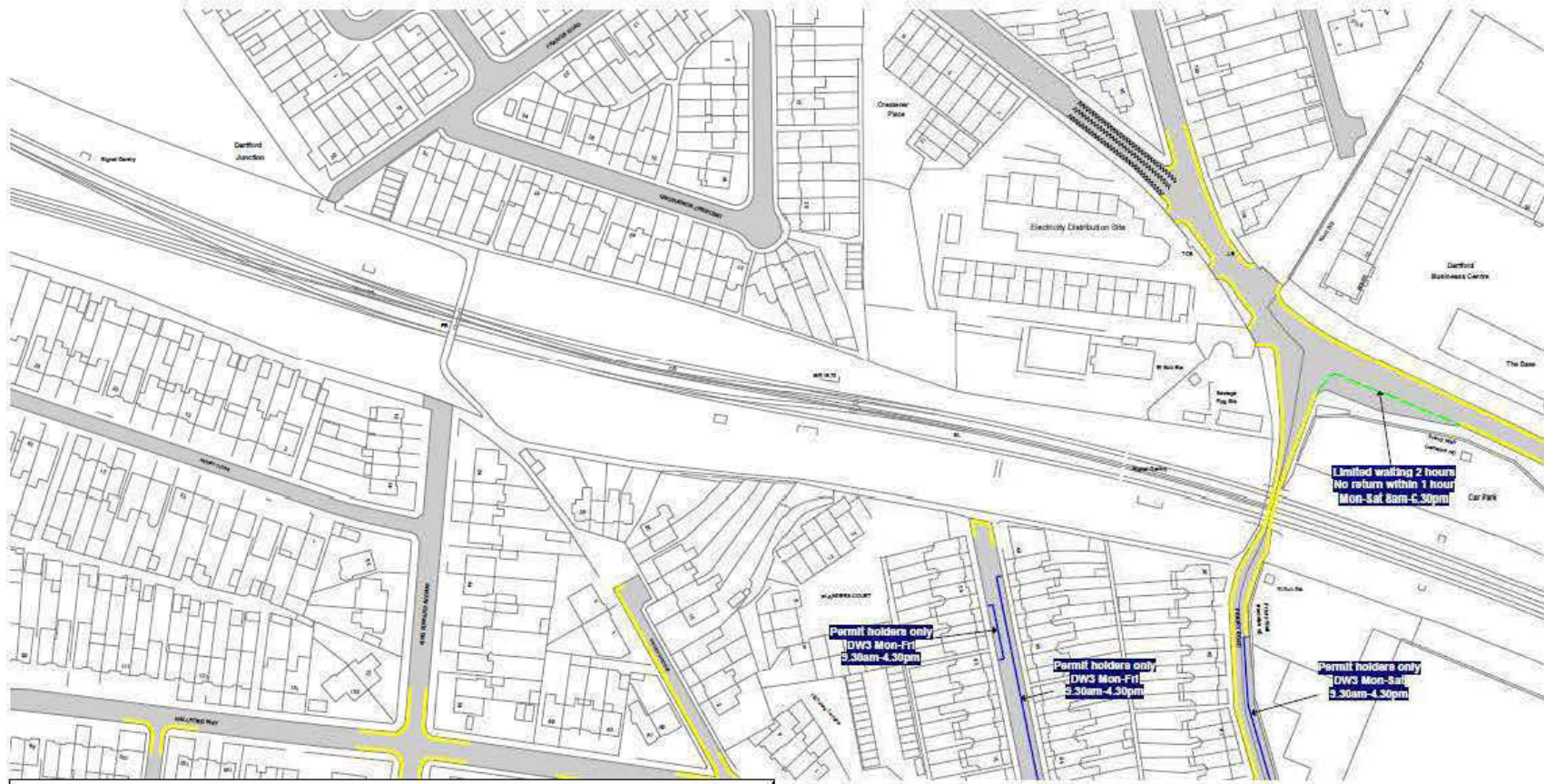
Status: CONFIRMED

Tile Reference: Tile Ref: Z42

Sheet Revision Number: 1

Sheet Active From: 09/07/2021

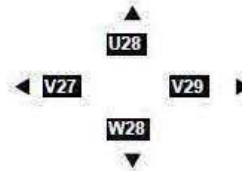
**THE KENT COUNTY COUNCIL ON-STREET WAITING RESTRICTIONS AND STREET PARKING PLACES MAP SCHEDULES**



**SCALE - 1:1250** at A3 size

NOTE: SEE STATIC MAP SCHEDULE LEGEND FOR RESTRICTIONS DISPLAYED

This map is reproduced from Ordnance Survey material with the permission of Ordnance Survey on behalf of the Controller of Her Majesty's Stationery Office © Crown Copyright. Unauthorised reproduction infringes Crown copyright and may lead to prosecution or civil proceedings. Kent County Council Licence No: 100019238 2021



Status: CONFIRMED

Tile Reference: Tile Ref: V28

Sheet Revision Number: 1

Sheet Active From: 09/07/2021